



COMUNE DI MONZA

Settore attuazione piano dei servizi;
programma opere pubbliche e strade
Servizio progetti speciali

Realizzazione passerella

ciclopedonale

Viale Stucchi - Via Salvadori

PROGETTO ESECUTIVO

**Sezioni trasversali - calcolo volumi
riporto pista ciclopedonale**

Il Resp. del Procedimento:

Arch. Daniele Lattuada

Progettista:

ing. Carlo Rigoli

viale Elvezia 18 - 20154 milano

fax:02706630325

E-mail carlo.rigoli@tiscalinet.it

Collaboratore:

ing. Matteo Pozzi

viaTreviglio 13 - Busto Arsizio (Va)
tel.3386939248

E-mail matteopozzi@gmail.com

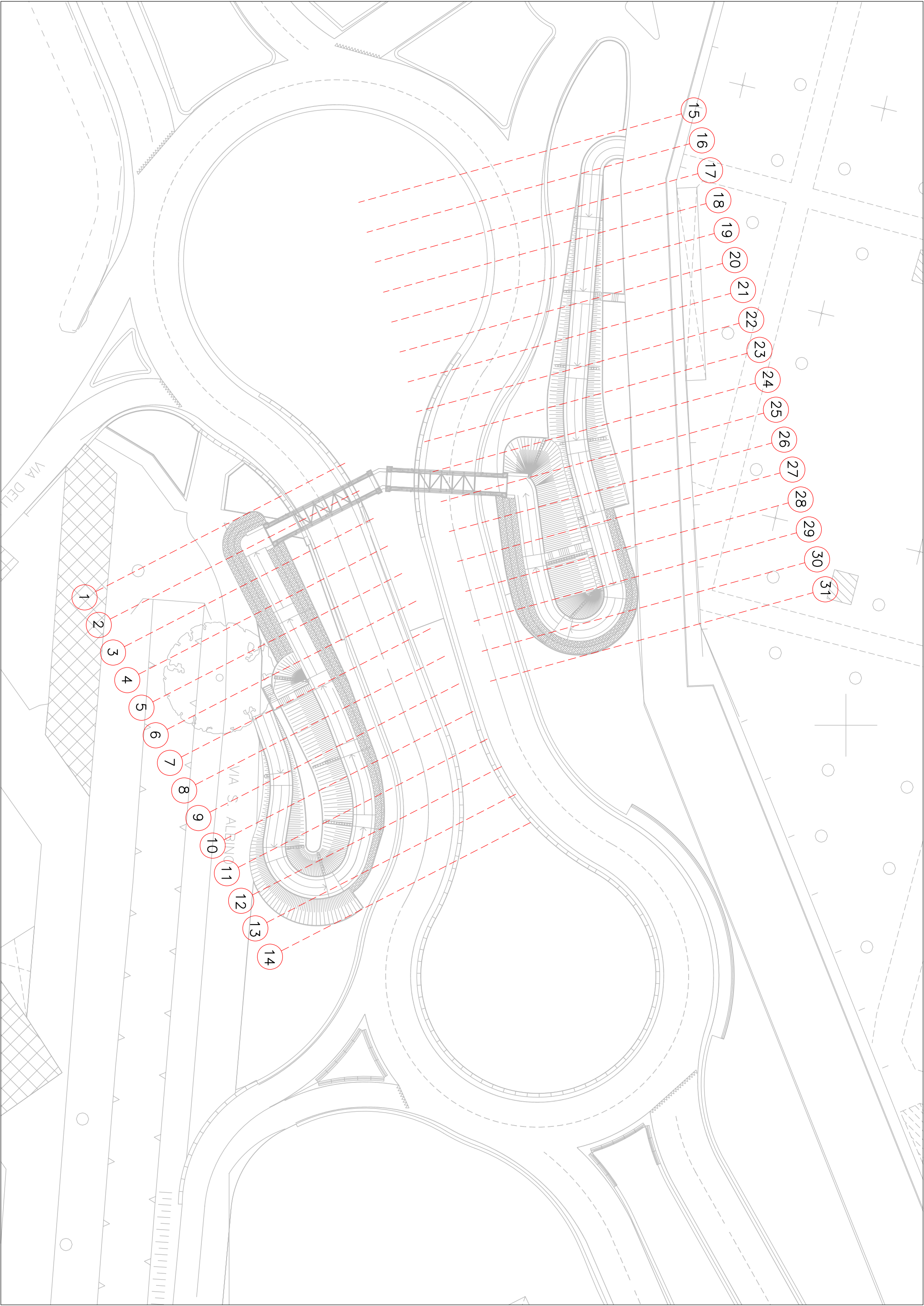
scala:

1:200

data:

GIUGNO 2015

13



1

2

3

4

5

6

7

8

9

10

11

12

13

14

15

16

17

18

19

20

21

22

23

24

25

26

27

28

29


30

31

VIA DEL...

VIA S. ALBINO


Sezione: 1 Progressiva: 0



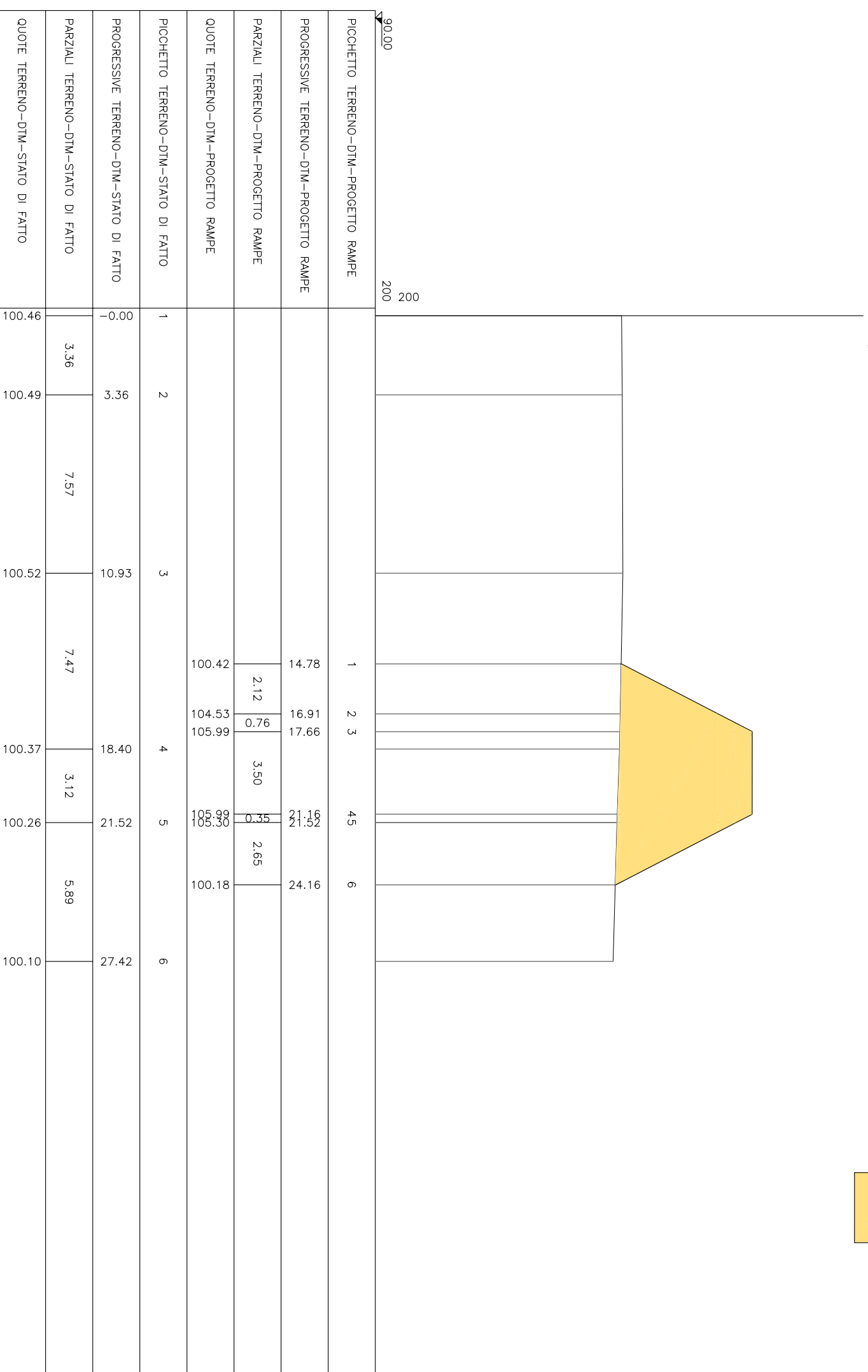
AREA=0.00mq.

PICCHETTO TERRENO-DTM-STATO DI FATTO	1	2	3	4	5	6	7
PROGRESSIVE TERRENO-DTM-STATO DI FATTO	0.00	10.47	12.97	18.05	21.17	23.72	27.12
PARZALI TERRENO-DTM-STATO DI FATTO		2.50	5.08	3.12	2.55	3.40	
QUOTE TERRENO-DTM-STATO DI FATTO	100.53	100.47	100.42	100.33	100.26	100.26	100.30


Sezione: 3 Progressiva: 10



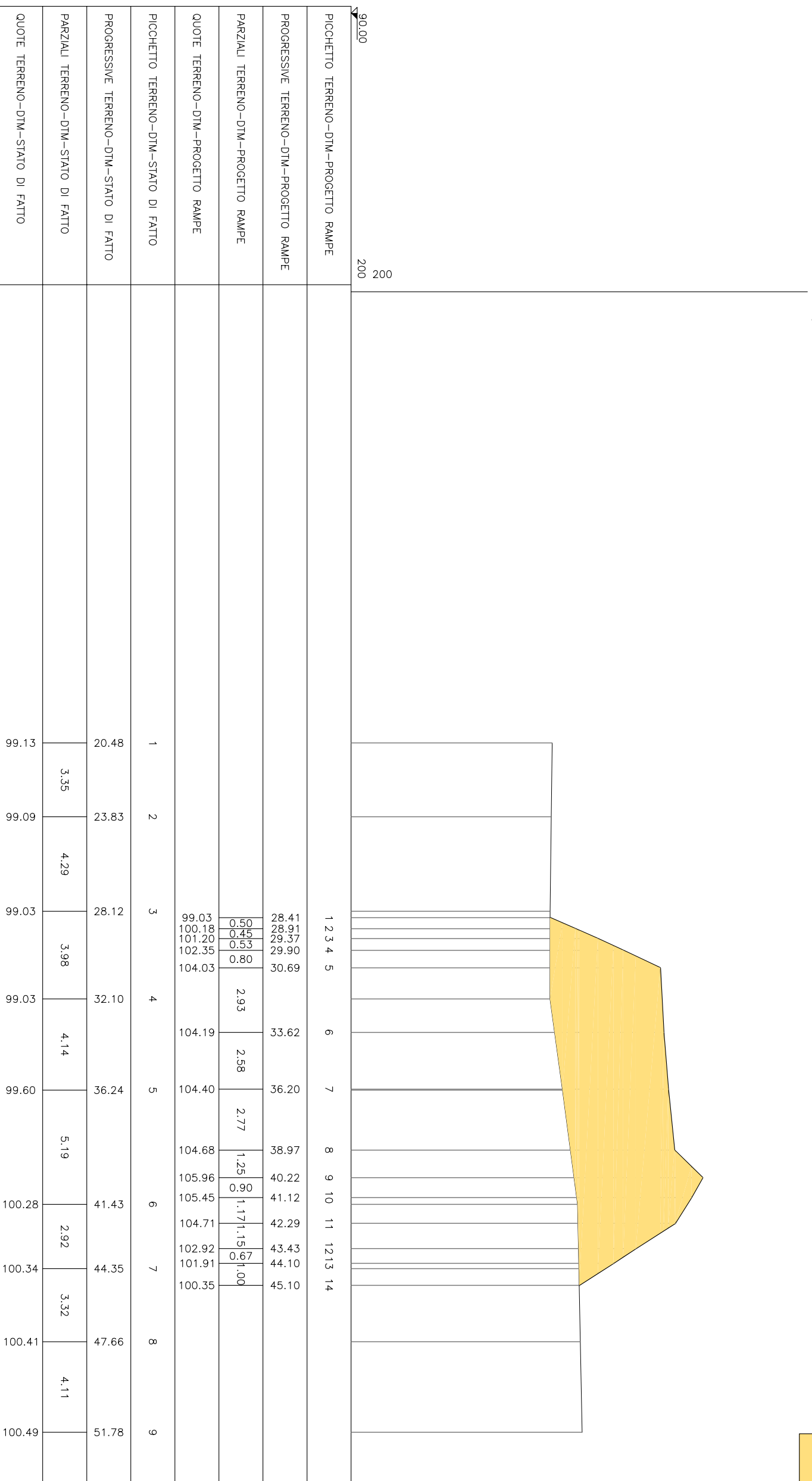
AREA=36.40mq.



Sezione: 30 Progressiva: 75



AREA=69.69mq.



90.00

200
200

PICCHETTO TERRENO-DTM-PROGETTO RAMPE

PROGRESSIVE TERRENO-DTM-PROGETTO RAMPE

PARZALI TERRENO-DTM-PROGETTO RAMPE

QUOTE TERRENO-DTM-PROGETTO RAMPE

PICCHETTO TERRENO-DTM-STATO DI FATTO

PROGRESSIVE TERRENO-DTM-STATO DI FATTO

PARZALI TERRENO-DTM-STATO DI FATTO

QUOTE TERRENO-DTM-STATO DI FATTO

1 2 3 4 5 6 7 8 9 10 11 12 13 14

28.41
28.91
29.37
29.90
30.69
33.62
36.20
38.97
40.22
41.12
42.29
43.43
44.10
45.10


0.50
0.55
0.53
0.80
2.93
2.58
2.77
1.25
0.90
1.17
1.15
0.97
1.00

99.03
100.18
101.20
102.35
104.03
104.19
104.40
104.68
105.96
105.45
104.71
102.92
101.91
100.35

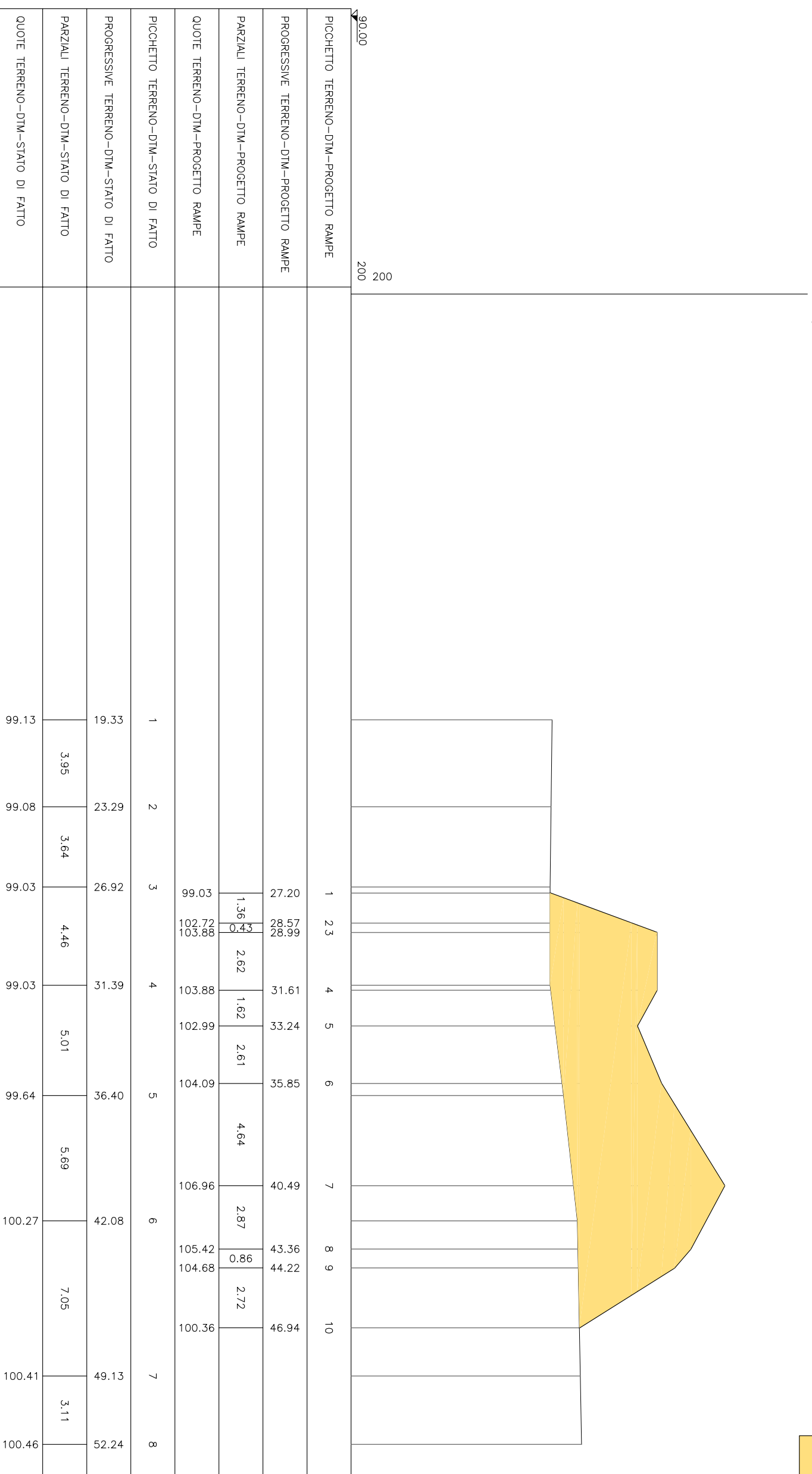
1
2
3
4
5
6
7
8
9

20.48
23.83
28.12
32.10
36.24
41.43
44.35
47.66
51.78


Sezione: 29 Progressiva: 70



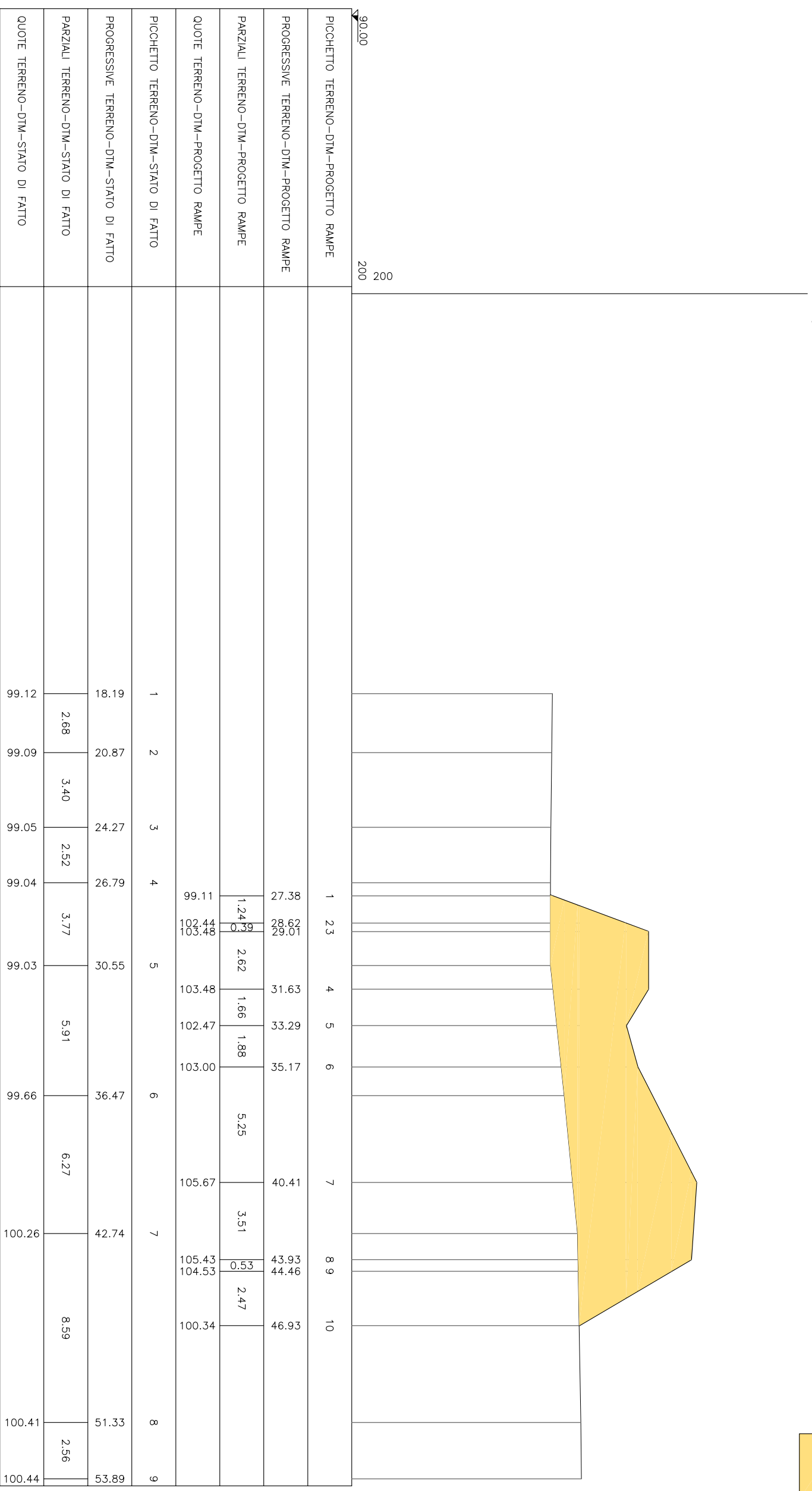
AREA=88.22mq.




Sezione: 28 Progressiva: 65



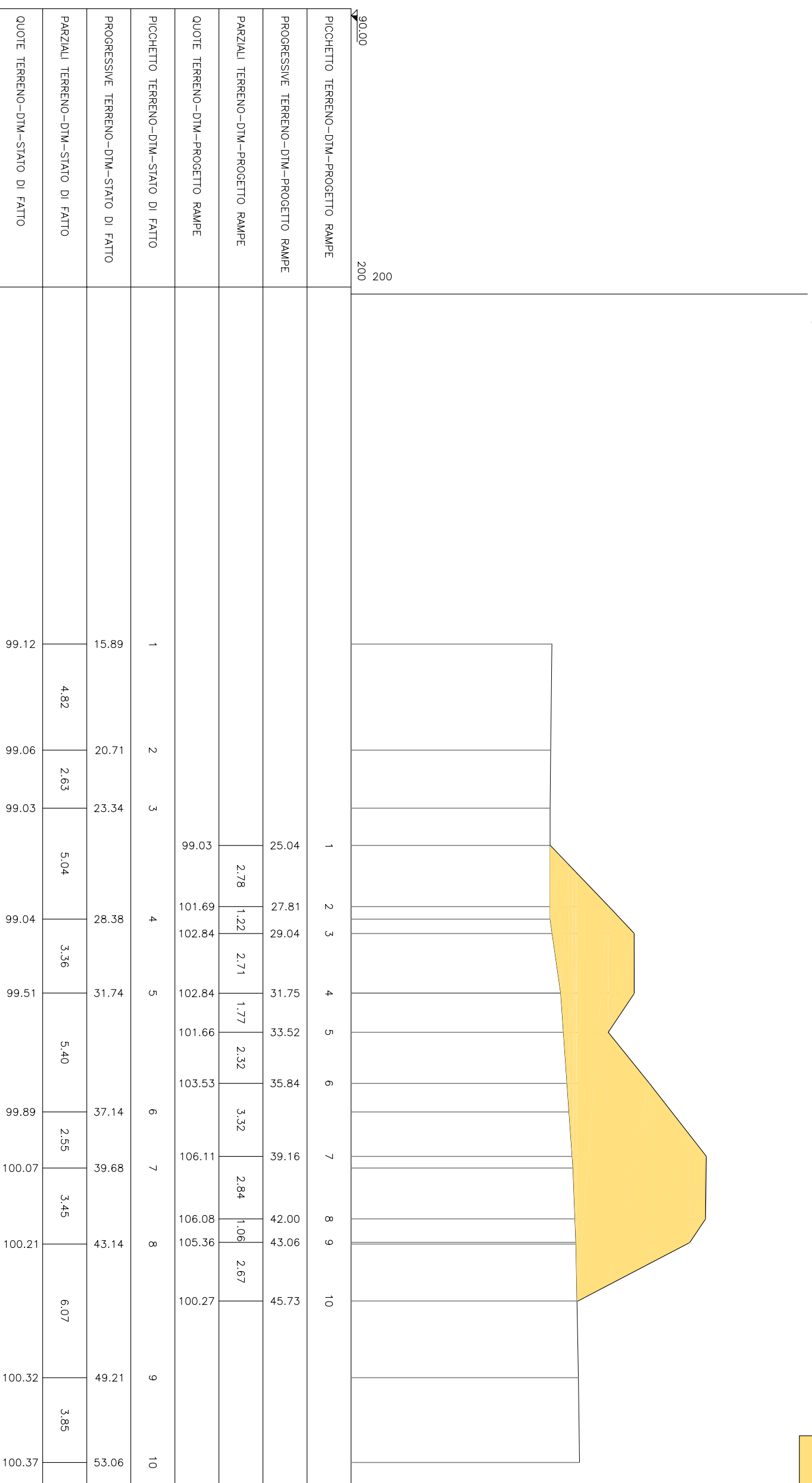
AREA=78.09mq.




Sezione: 26 Progressiva: 55



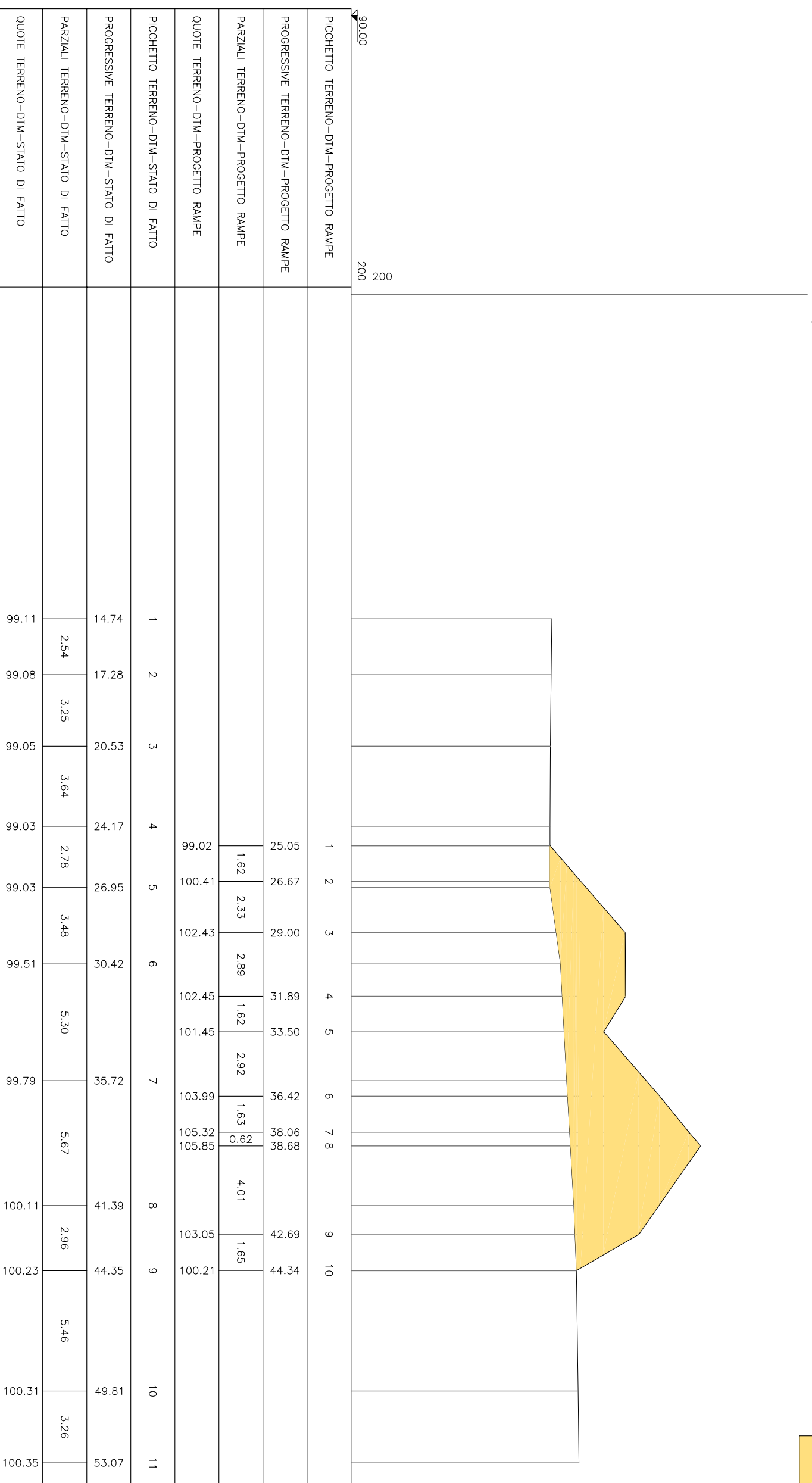
AREA=74.54mq.




Sezione: 25 Progressiva: 50




AREA=58.52mq.




Sezione: 24 Progressiva: 45



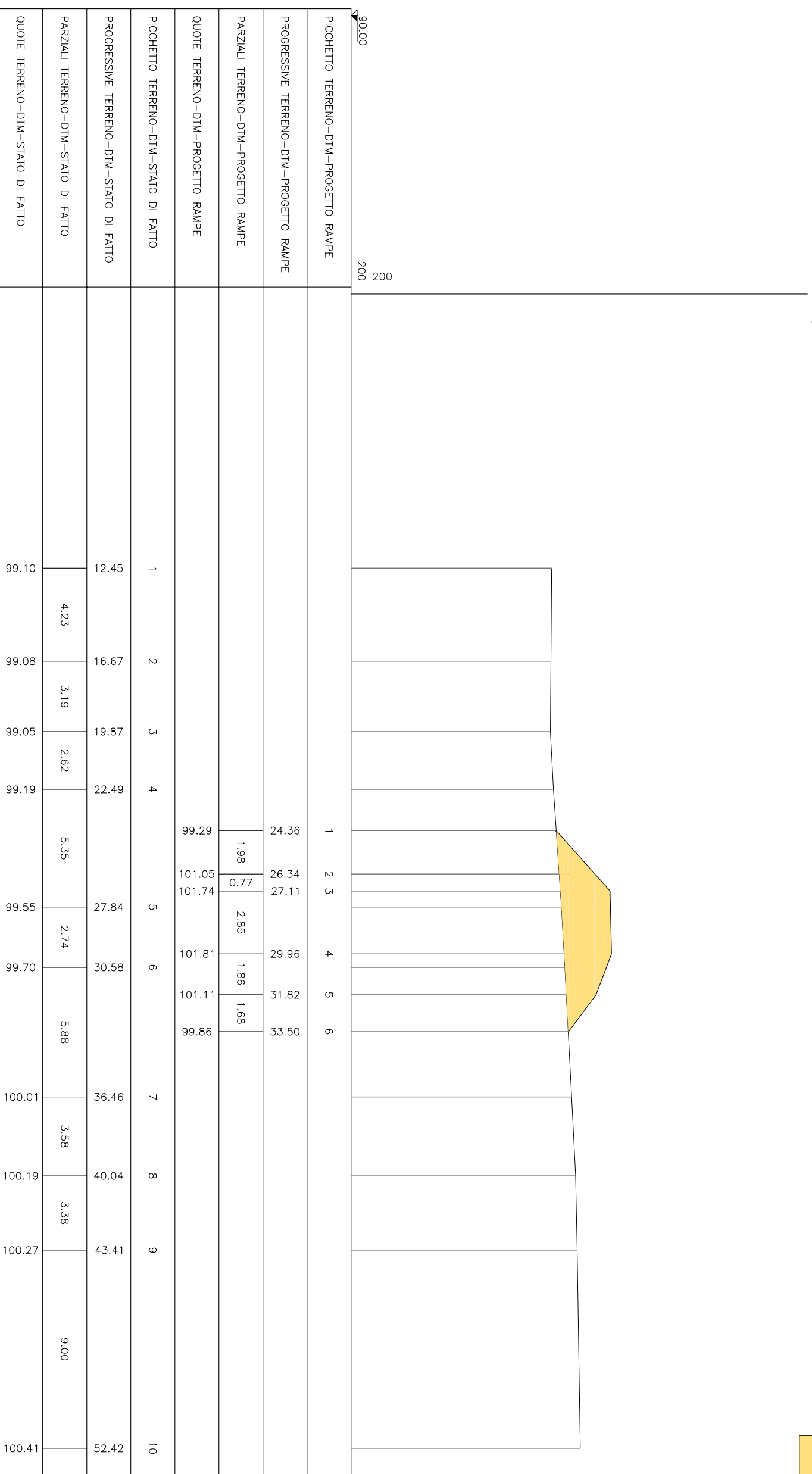
AREA=23.38mq.



Sezione: 23 Progressiva: 40




AREA=13.62mq.

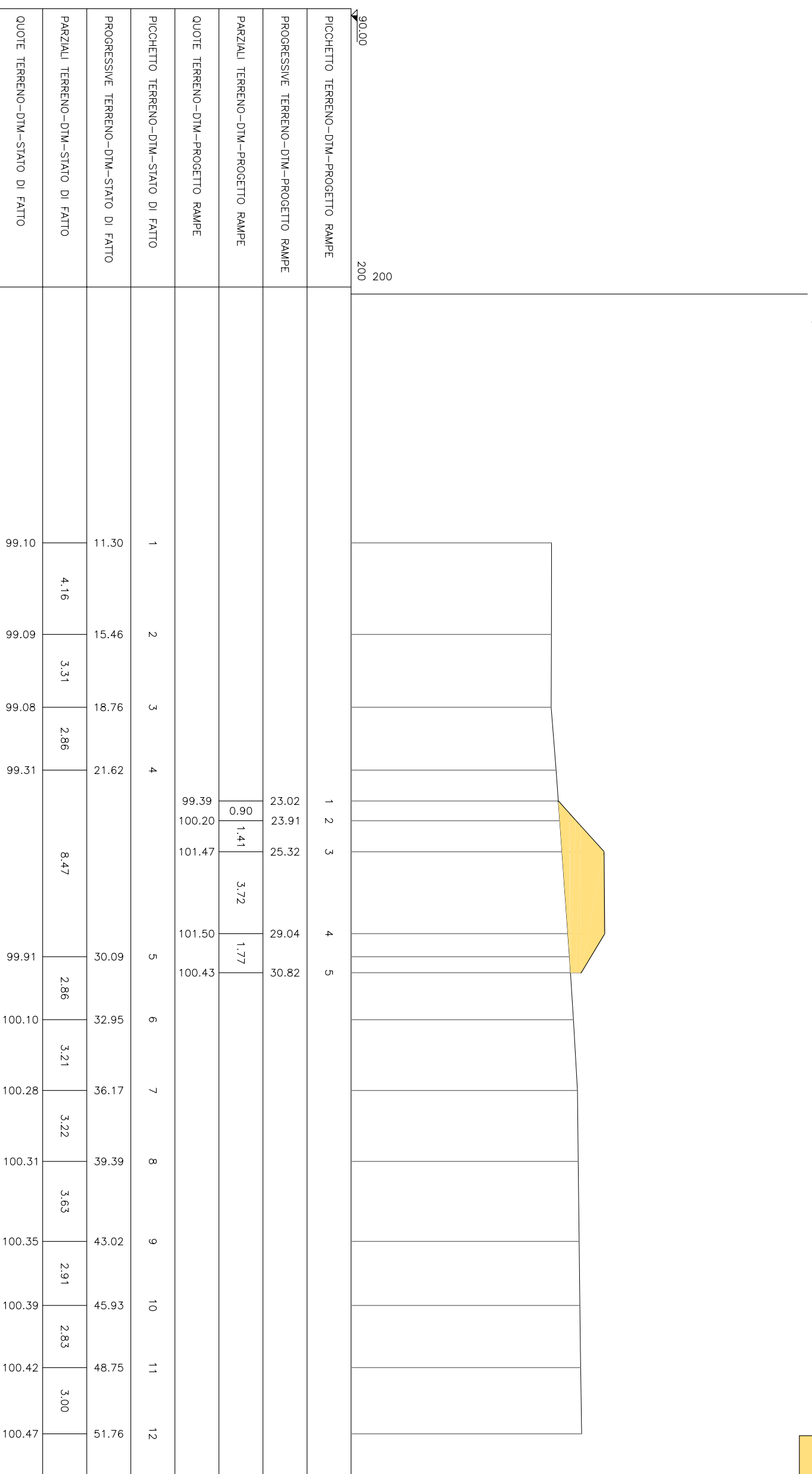


PICCHETTO TERRENO-DTM-PROGETTO RAMPE	1	24.36	1.98	99.29
PROGRESSIVE TERRENO-DTM-PROGETTO RAMPE	2	26.34	0.77	101.05
PARZALI TERRENO-DTM-PROGETTO RAMPE	3	27.11		101.74
QUOTE TERRENO-DTM-PROGETTO RAMPE	4	29.96	2.85	101.81
PICCHETTO TERRENO-DTM-STATO DI FATTO	5	31.82	1.86	101.11
PROGRESSIVE TERRENO-DTM-STATO DI FATTO	6	33.50	1.68	99.86
PARZALI TERRENO-DTM-STATO DI FATTO	7			
QUOTE TERRENO-DTM-STATO DI FATTO	8			
	9			
	10			


Sezione: 22 Progressiva: 35



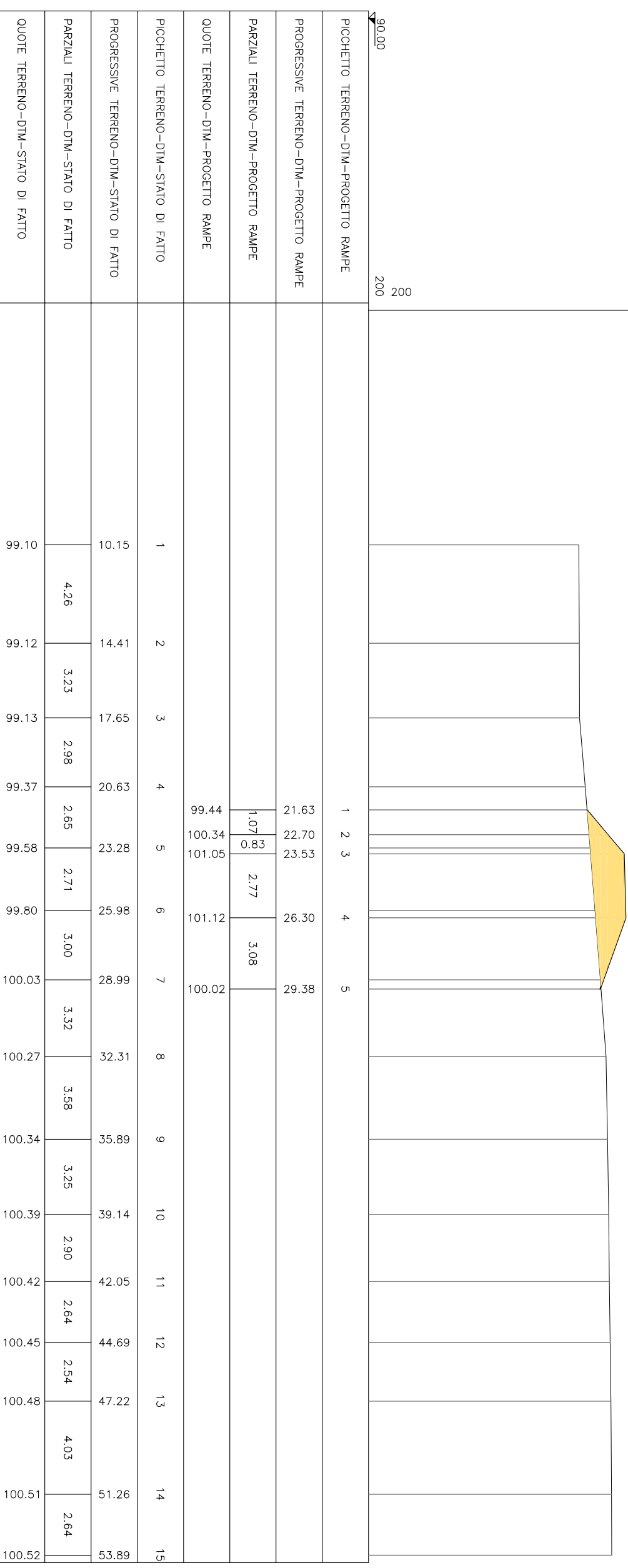
AREA=10.68mq.




Sezione: 21 Progressiva: 30



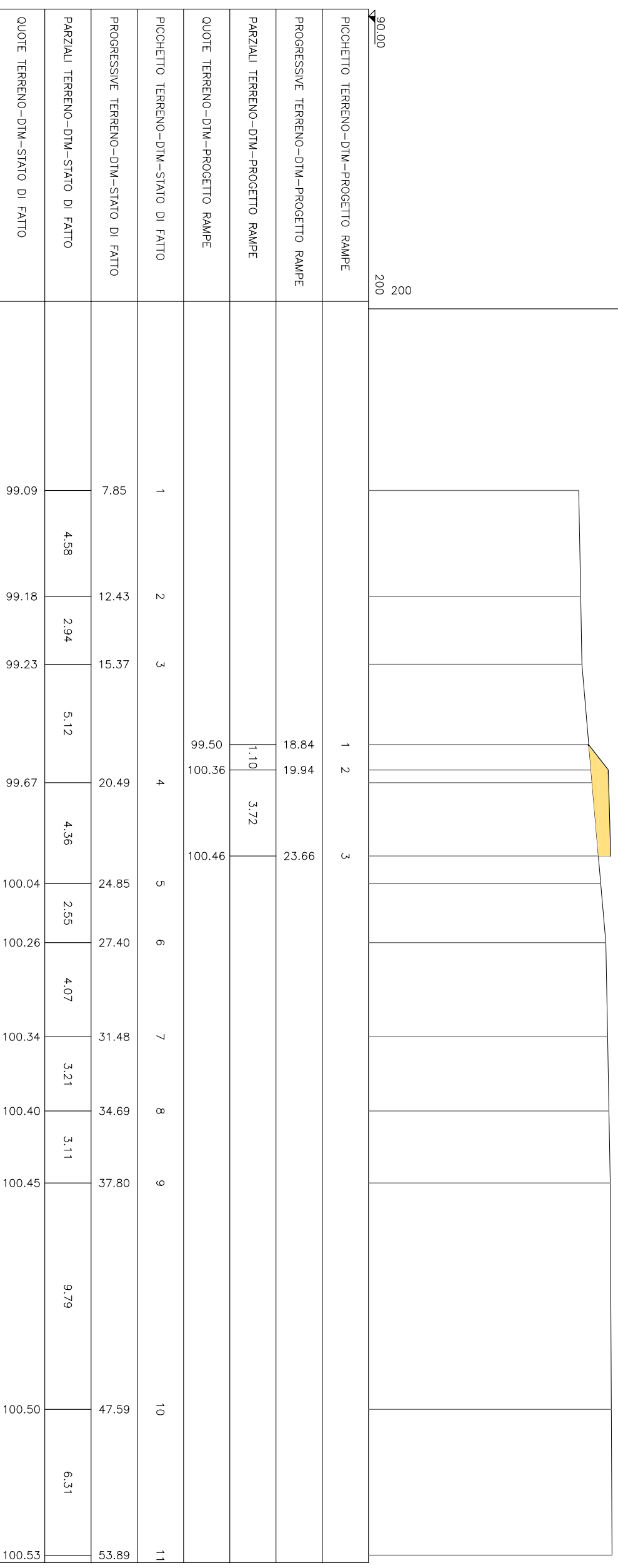
AREA=7.09mq.




Sezione: 19 Progressiva: 20




AREA=2,71mq.




Sezione: 18 Progressiva: 15




AREA=0.66mq.



Sezione: 17 Progressiva: 10



AREA=0.00mq.



90.00

200

PICCHETTO TERRENO-DTM-PROGETTO RAMPE

1 2

PROGRESSIVE TERRENO-DTM-PROGETTO RAMPE

16.05 18.83

PARZALI TERRENO-DTM-PROGETTO RAMPE

2.78

QUOTE TERRENO-DTM-PROGETTO RAMPE

99.46 99.76

PICCHETTO TERRENO-DTM-STATO DI FATTO

1

2

3

4

5

6

7

8

9

10

PROGRESSIVE TERRENO-DTM-STATO DI FATTO

5.56

9.71

12.44

17.29

22.47

25.41

28.82

34.99

47.60

53.89

PARZALI TERRENO-DTM-STATO DI FATTO

4.15

2.73

4.85

5.19

2.94

3.41

6.16

12.62

6.29

QUOTE TERRENO-DTM-STATO DI FATTO

99.08

99.18

99.24

99.57

99.96

100.19


100.28

100.45

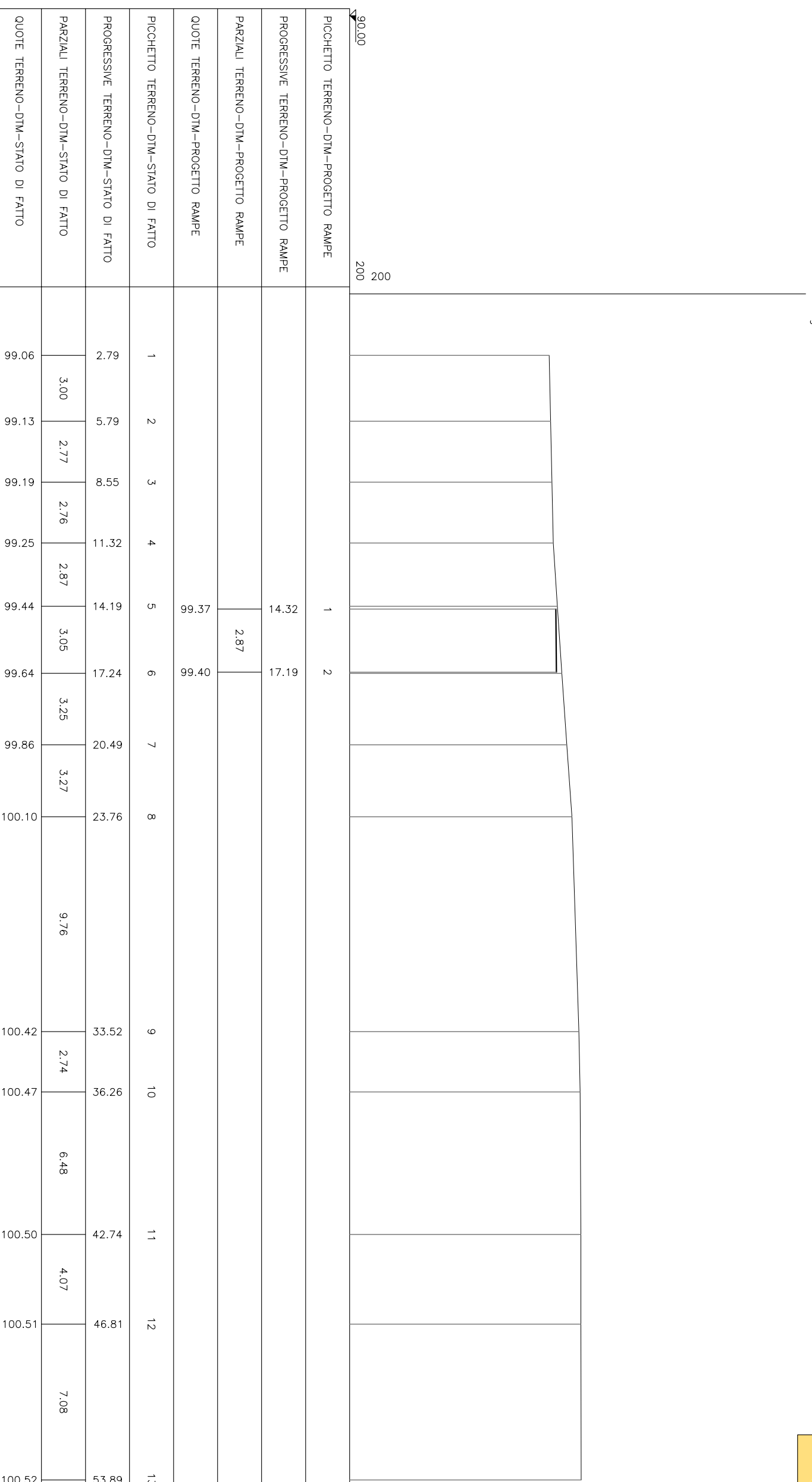
100.52

100.52


Sezione: 16 Progressiva: 5



AREA
AREA=0.00mq.




Sezione: 15 Progressiva: 0




AREA=0.00mq.

QUOTE TERRENO-DTM-STATO DI FATTO	PARZALI TERRENO-DTM-STATO DI FATTO	PROGRESSIVE TERRENO-DTM-STATO DI FATTO	PICCHETTO TERRENO-DTM-STATO DI FATTO
99.05	3.53	0.00	1
99.15	3.81	3.53	2
99.23	2.66	7.34	3
99.31	2.68	9.99	4
99.56	9.42	12.68	5
100.06	2.99	22.09	6
100.18	7.54	25.08	7
100.39	2.55	32.62	8
100.45	2.71	35.17	9
100.49	16.01	37.88	10
100.52		53.89	11


Sezione: 14 Progressiva: 65




AREA=0.00mq.




Sezione: 12 Progressiva: 55



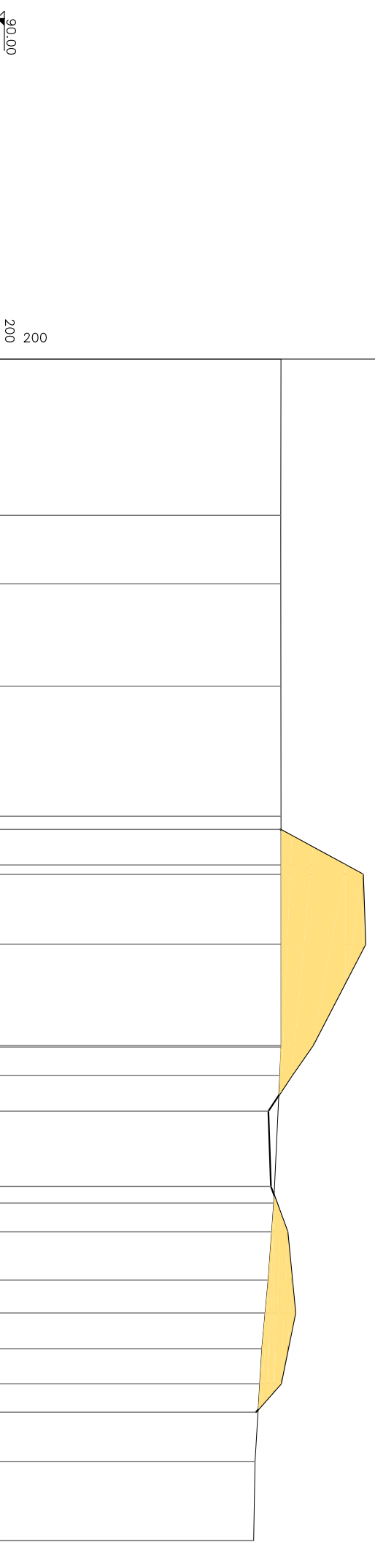
AREA=31.50mq.



Sezione: 10 Progressiva: 45



AREA=36.01mq.

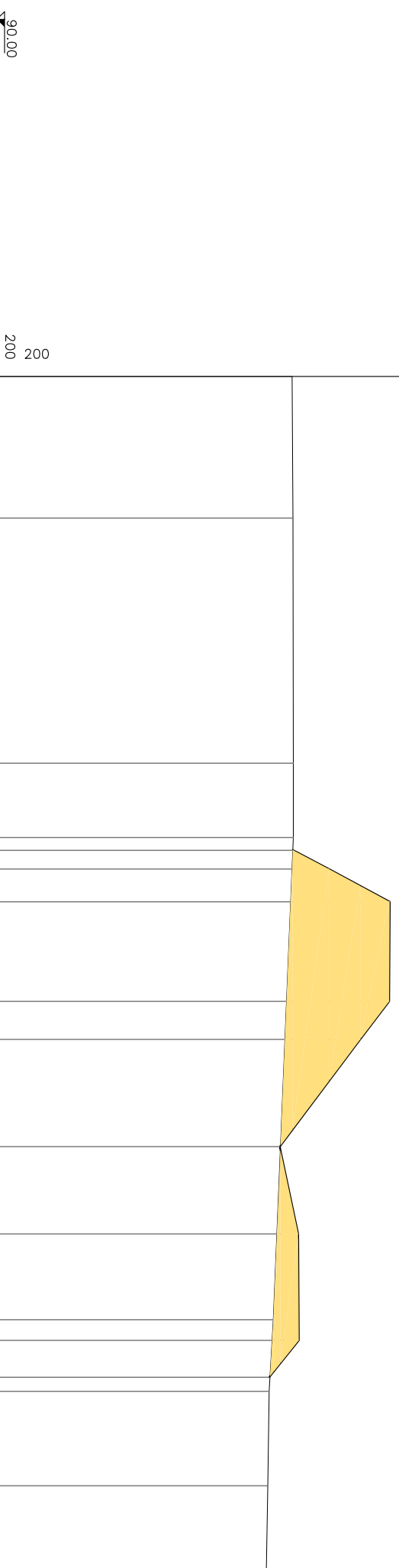


PICCHETTO TERRENO-DTM-PROGETTO RAMPE					1	23	4	5	6	7	9	11	12		
PROGRESSIVE TERRENO-DTM-PROGETTO RAMPE					17.45	18.77	21.71	25.46	26.58	27.90	30.70	32.38	35.39	38.02	39.07
PARZIALI TERRENO-DTM-PROGETTO RAMPE					1.32	2.59	3.75	1.13	1.32	2.80	1.68	3.01	2.62	1.05	
QUOTE TERRENO-DTM-PROGETTO RAMPE					100.49	102.86	103.56	101.71	100.92	100.06	100.15	100.77	101.06	100.52	99.59
PICCHETTO TERRENO-DTM-STATO DI FATTO	1	2	3	4	5	6	7	8	9	10	11				
PROGRESSIVE TERRENO-DTM-STATO DI FATTO	0.00	5.79	8.33	12.13	16.96	25.53	31.31	34.17	36.71	40.89	43.84				
PARZIALI TERRENO-DTM-STATO DI FATTO		5.79	2.54	3.80	4.82	8.57	5.79	2.86	2.54	4.18	2.94				
QUOTE TERRENO-DTM-STATO DI FATTO	100.52	100.52	100.52	100.52	100.52	100.53	100.26	100.05	99.82	99.56	99.51				

Sezione: 9 Progressiva: 40




AREA=30.02mq.




PICCHETTO TERRENO-DTM-PROGETTO RAMPE					1	2	3	4	5	6	7	8
PROGRESSIVE TERRENO-DTM-PROGETTO RAMPE				16.77	17.44	18.60	22.12	23.47	27.26	30.35	34.12	35.42
PARZALI TERRENO-DTM-PROGETTO RAMPE				0.66	1.16	3.52	1.35	3.80	3.09	3.77	1.31	
QUOTE TERRENO-DTM-PROGETTO RAMPE				100.51	101.77	103.92	103.90	102.88	100.02	100.68	100.70	99.65
PICCHETTO TERRENO-DTM-STATO DI FATTO	1	2	3	4	5	6	7	8				
PROGRESSIVE TERRENO-DTM-STATO DI FATTO	0.00	5.01	13.69	16.32	33.39	35.92	39.27	42.50				
PARZALI TERRENO-DTM-STATO DI FATTO		5.01	8.68	2.63	17.07	2.53	3.34	3.24				
QUOTE TERRENO-DTM-STATO DI FATTO	100.46	100.49	100.51	100.50	99.80	99.65	99.60	99.55				

Sezione: 8 Progressiva: 35




AREA=29.00mq.




DESCRIZIONE	PROGRESSIVE	DTM	STATO	DI	FATTO
PICCHETTO TERRENO-DTM-PROGETTO RAMPE	1	2	3	4	5
PROGRESSIVE TERRENO-DTM-PROGETTO RAMPE	16.16	16.72	18.07	21.28	27.19
PARZIALI TERRENO-DTM-PROGETTO RAMPE	9.13	1.34	3.22	5.91	4.36
QUOTE TERRENO-DTM-PROGETTO RAMPE	100.51	101.62	104.32	104.30	100.01
PICCHETTO TERRENO-DTM-STATO DI FATTO	1	2	3	4	5
PROGRESSIVE TERRENO-DTM-STATO DI FATTO	0.00	3.62	6.15	9.74	14.03
PARZIALI TERRENO-DTM-STATO DI FATTO	3.62	2.53	3.59	4.30	10.04
QUOTE TERRENO-DTM-STATO DI FATTO	100.04	100.40	100.51	100.51	100.18


Sezione: 7 Progressiva: 30




AREA=33.32mq.



Sezione: 6 Progressiva: 25




AREA=30.96mq.




PICCHETTO TERRENO-DTM-PROGETTO RAMPE					1	23									
PROGRESSIVE TERRENO-DTM-PROGETTO RAMPE					15.43	17.37 17.83									
PARZALI TERRENO-DTM-PROGETTO RAMPE					1.94	0.46	3.50	1.35	1.44	1.68					
QUOTE TERRENO-DTM-PROGETTO RAMPE					100.48	104.09 104.95		104.95	102.69	101.61	100.18				
PICCHETTO TERRENO-DTM-STATO DI FATTO	1	2	3	4	5	6	7	8	9	10	11				
PROGRESSIVE TERRENO-DTM-STATO DI FATTO	0.00	3.44	8.68	13.01	17.19	19.71	22.33	25.44	28.11	31.04	33.61				
PARZALI TERRENO-DTM-STATO DI FATTO	3.44	5.24	4.33	4.18	2.52	2.62	3.10	2.67	2.93	2.57					
QUOTE TERRENO-DTM-STATO DI FATTO	100.47	100.49	100.54	100.57	100.41	100.30	100.18	100.04	99.92	99.86	99.80				

Sezione: 5 Progressiva: 20



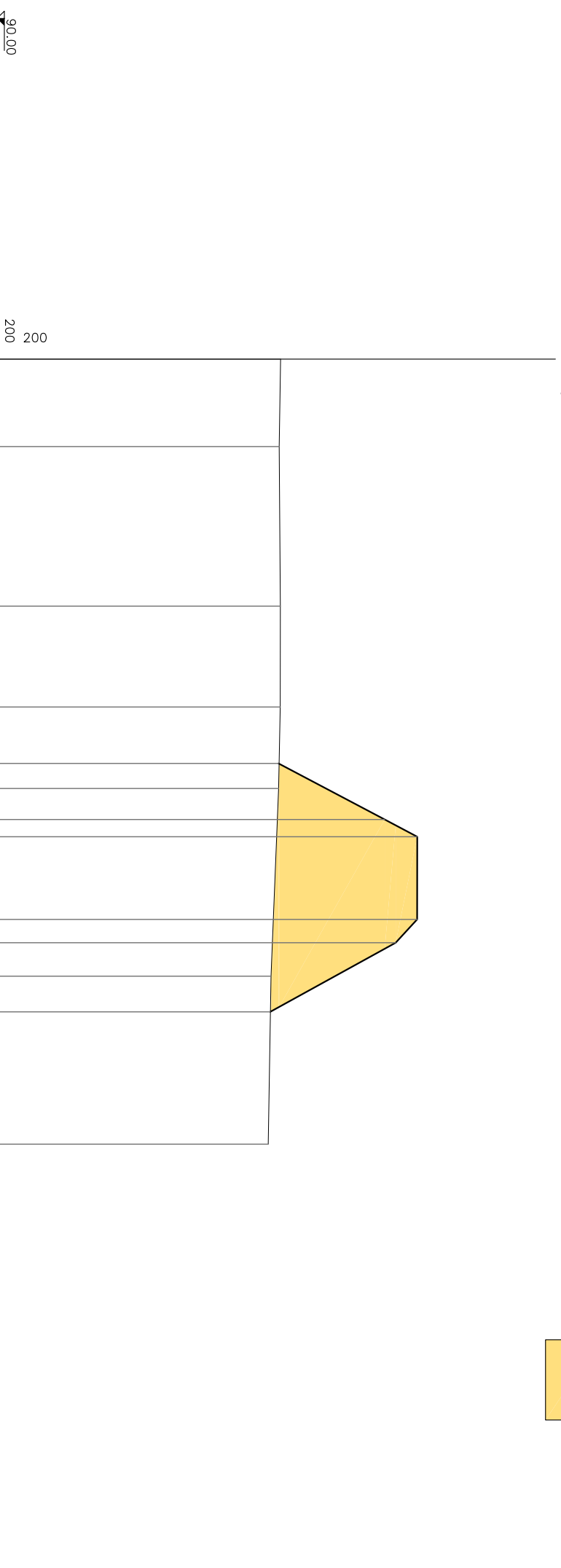
AREA=31.72mq.



Sezione: 4 Progressiva: 15




AREA=33.39mq.



PICCHETTO TERRENO-DTM-PROGETTO RAMPE					1	2	3	4	5	6	7
PROGRESSIVE TERRENO-DTM-PROGETTO RAMPE					15.00	17.08	17.72	20.79	21.65	24.22	
PARZIALI TERRENO-DTM-PROGETTO RAMPE					2.08	0.64	3.07	0.87	2.56		
QUOTE TERRENO-DTM-PROGETTO RAMPE					100.44	104.38	105.59	105.59	104.79	100.14	
PICCHETTO TERRENO-DTM-STATO DI FATTO	1	2	3	4	5	6	7				
PROGRESSIVE TERRENO-DTM-STATO DI FATTO	0.00	3.24	9.16	12.91	15.93	22.90	29.13				
PARZIALI TERRENO-DTM-STATO DI FATTO		3.24	5.92	3.74	3.02	6.97	6.23				
QUOTE TERRENO-DTM-STATO DI FATTO	100.52	100.47	100.52	100.51	100.45	100.17	100.06				

Sezione: 31 Progressiva: 80



AREA=0.00mq.

QUOTE TERRENO-DTM-STATO DI FATTO	PARZALI TERRENO-DTM-STATO DI FATTO	PROGRESSIVE TERRENO-DTM-STATO DI FATTO	PICCHETTO TERRENO-DTM-STATO DI FATTO
99.13	2.71	21.63	1
99.10	2.70	24.34	2
99.06	2.65	27.03	3
99.05	2.51	29.68	4
99.18	3.81	32.19	5
99.63	3.28	36.00	6
100.07	3.86	39.28	7
100.34	3.00	43.13	8
100.41	2.91	46.14	9
100.47	4.85	49.05	10
100.51		53.89	11